

# CASE STUDY: UPGRADING GUATEMALA'S SDI PORTAL TO A GEONODE



OPENGEO  
SUITE

ExtJS



OpenLayers



GeoNode



BANCO MUNDIAL



SECRETARIA  
PLANIFICACION Y PROGRAMACION  
SEGEPLAN



SINIT  
Sistema Nacional  
de Información  
Territorial  
SEGEPLAN

# Agenda

- Background
- First tries
- Support of the World Bank
- New Geoportal
- Architecture
- For the Future..
- Work Team
- Demonstration

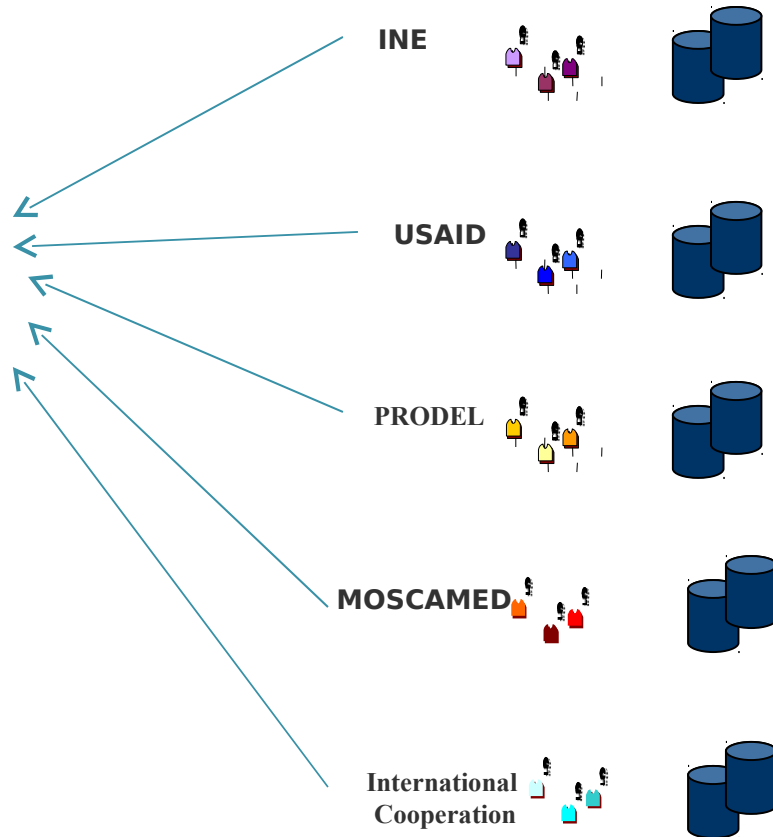
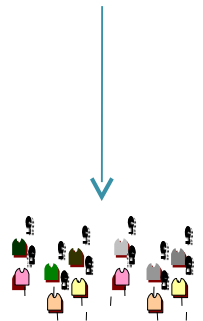
# Background

- How emerge the idea to publish web maps in SEGEPLAN.
- Laws in Guatemala. (Art 23)
- Relation with others institutions

# First Tries

- Alliance with other institutions to show the information that they are generating.
- Find an Application and Architecture Open Source to show to the user the maps.

- The model of the data and how it's show to the user.



# Support of the World Bank

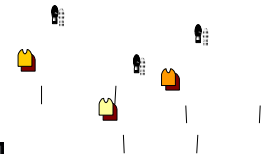
- Central America Probabilistic Risk Assessment CAPRA
- hiring of consultants
- training
- Internship in OpenGeo

# New Geoportal

<http://ide.segeplan.gob.gt>

- Much more attractive to the user.
- Easy to navigate.
- More faster.
- 3-D view using Google's terrain and Guatemala's orthophotos.
- Tile optimizations with GeoWebCache.
- Add remote WMS's.

# Arquitectura





# For the Future...

- Thematic Maps
- Link to Estatistics
- Mobile
- Social Networks
- Own data to the user

# Work Team



Jean-Roch Lebeau

Walter Girón

Byron Bobadilla

Lorenzo Vaisse

Raúl Calderón

Edwin Cabnal





# Demonstration

<http://ide.segeplan.gob.gt>



Byron Bobadilla

bynuel685@hotmail.com

<http://ide.segeplan.gob.gt>

Special thanks to:

- World Bank
- OpenGeo